


Lesson Plan for BA.3rd Semester 5th


2018-19

Sr.No	Month and week	Topics to be Studied
1	29 July- 4 th August	North America: Relief, Drainage, Climate, Vegetation and soils.
2	11 August – 18 August	North America: Population distribution, Growth, Age Structure, and Urbanization . Trade and Major Transport Routes Filling of the map covering the place studied of the above given attributes
3	19 August – 25 August	North America: Minerals: Metallic (Iron Ore, Copper, Gold and Bauxite) and non-metallic (Uranium and Mica) minerals; Power Resources: Coal, Petroleum and electricity.
4	26 August-1 September	North America: Agriculture: Major Crops: Rice, Wheat, Maize, Cotton, Sugarcane and Livestock farming. Industries: Iron and Steel, Cotton Textile, Automobile and Chemical Industries
5	3 September -8 September	Revision
6	10 September -15 September	South America: Relief, Drainage, Climate, Vegetation and soils.
7	16 September -22 September	South America: Population distribution, Growth, Age Structure, and Urbanization . Trade and Major Transport Routes Filling of the map covering the place studied of the above given attributes
8	24 September -29 September	South America: Minerals: Metallic (Iron Ore, Copper, Gold and Bauxite) and non-metallic (Uranium and Mica) minerals; Power Resources: Coal, Petroleum and electricity
9	1 October-6 October	South America: Agriculture: Major Crops: Rice, Wheat, Maize, Cotton, Sugarcane and Livestock farming. Industries: Iron and Steel, Cotton Textile, Automobile and Chemical Industries
10	8 October-13 October	Revision
11	15 October-20 October	Europe: Relief, Drainage, Climate, Vegetation and soils.
12	22 October-27 October	Europe: Population distribution, Growth, Age Structure, and Urbanization . Trade and Major Transport Routes Filling of the map covering the place studied of the above given attributes


 Head
SHAMINDER KARR
 Govt. College, Ropar


 Principal
Govt. College
Ropar

13	29 October-2 November	Europe: Agriculture: Major Crops: Rice, Wheat, Maize, Cotton, Sugarcane and Livestock farming. Industries: Iron and Steel, Cotton Textile, Automobile and Chemical Industries
14	5 November – 10 November	Europe: Minerals: Metallic (Iron Ore, Copper, Gold and Bauxite) and non-metallic (Uranium and Mica) minerals; Power Resources: Coal, Petroleum and electricity
15	12 November – 17 November	Revision




Head of the Geography Dept
Govt. College, Ropar



Principal
Govt. College
Ropar

Lesson Plan for BA.3rd Semester 6th 2018-19

Sr.No	Month and week	Topics to be Studied
1	29 January- 2 February	Asia with special reference to India: Relief, Drainage, Climate, Vegetation and soils.
2	4 February -9 February	Asia with special reference to India: : Population distribution, Growth, Age Structure, and Urbanization . Trade and Major Transport Routes Filling of the map covering the place studied of the above given attributes
3	11 February -16 February	Asia with special reference to India: Minerals: Metallic (Iron Ore, Copper, Gold and Bauxite) and non-metallic (Uranium and Mica) minerals; Power Resources: Coal, Petroleum and electricity.
4	18 February -23 February	Asia with special reference to India: Agriculture: Major Crops: Rice, Wheat, Maize, Cotton, Sugarcane and Livestock farming. Industries: iron and Steel, Cotton Textile, Automobile and Chemical Industries
5	25 February -2 March	Revision
6	11 March -16 March	Africa: Relief, Drainage, Climate, Vegetation and soils.
7	18 March -22 March	Africa: Population distribution, Growth, Age Structure, and Urbanization . Trade and Major Transport Routes Filling of the map covering the place studied of the above given attributes
8		Africa:


SHARMINDER KAUR
Head of the Geography Dept.
Govt. College, Ropar


Principal
Govt. College
Ropar

	25 March -30 March	Minerals: Metallic (Iron Ore, Copper, Gold and Bauxite) and non-metallic (Uranium and Mica) minerals; Power Resources: Coal, Petroleum and electricity
9	1 April- 6 April	Africa: Agriculture: Major Crops: Rice, Wheat, Maize, Cotton, Sugarcane and Livestock farming. Industries: Iron and Steel, Cotton Textile, Automobile and Chemical Industries
10	8 April-13 April	Oceania: Agriculture: Major Crops: Rice, Wheat, Maize, Cotton, Sugarcane and Livestock farming. Industries: Iron and Steel, Cotton Textile, Automobile and Chemical Industries
11	15 April-19 April	Oceania: Relief, Drainage, Climate, Vegetation and soils. Minerals: Metallic (Iron Ore, Copper, Gold and Bauxite) and non-metallic (Uranium and Mica) minerals; Power Resources: Coal, Petroleum and electricity
12	22 April-26 April	Oceania: Population distribution, Growth, Age Structure, and Urbanization . Trade and Major Transport Routes Filling of the map covering the place studied of the above given attributes



Head of the Geography Deptt.
Govt. College, Ropar



Principal
Govt. College
Ropar

Govt. College
Ropar